0+025

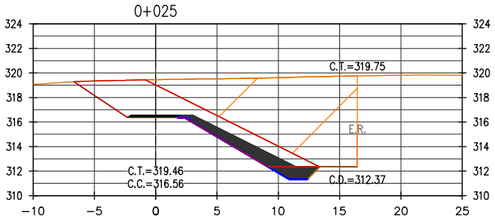

CORTE	35.20 (m2)
RELL. ESTRUC.	0.00 (m2)
CORONA	0.87 (m2)
ENR. TALUD	6.90 (m2)
ENR. UÑA	2.85 (m2)
EXC. UÑA	2.85 (m2)
DESCOLM.	74.67 (m2)
GEOTEXTIL	0.23 (*)

0+020

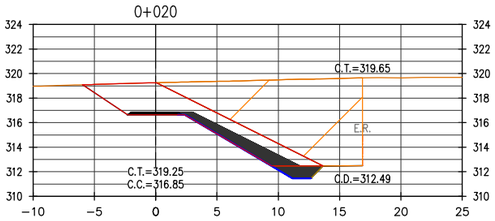

CORTE	32.51 (m2)
RELL. ESTRUC.	0.00 (m2)
CORONA	0.87 (m2)
ENR. TALUD	7.26 (m2)
ENR. UÑA	2.85 (m2)
EXC. UÑA	2.85 (m2)
DESCOLM.	71.17 (m2)
GEOTEXTIL	0.24 (*)

0+015

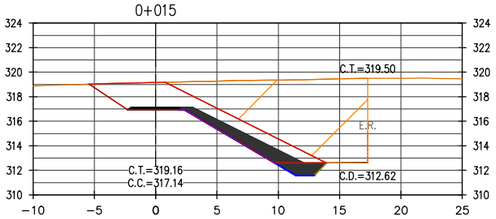

CORTE	30.62 (m2)
RELL. ESTRUC.	0.00 (m2)
CORONA	0.87 (m2)
ENR. TALUD	7.63 (m2)
ENR. UÑA	2.85 (m2)
EXC. UÑA	2.85 (m2)
DESCOLM.	68.22 (m2)
GEOTEXTIL	0.25 (*)

0+010

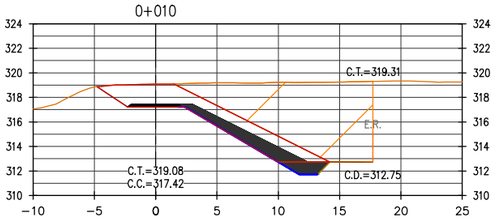

CORTE	28.58 (m2)
RELL. ESTRUC.	0.00 (m2)
CORONA	0.87 (m2)
ENR. TALUD	8.01 (m2)
ENR. UÑA	2.85 (m2)
EXC. UÑA	2.85 (m2)
DESCOLM.	64.73 (m2)
GEOTEXTIL	0.26 (*)

0+005

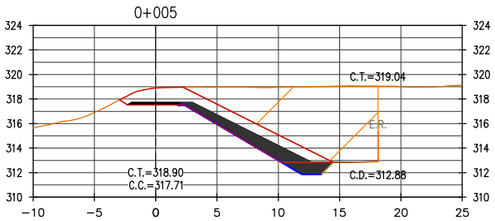

CORTE	24.53 (m2)
RELL. ESTRUC.	0.00 (m2)
CORONA	0.87 (m2)
ENR. TALUD	8.40 (m2)
ENR. UÑA	2.85 (m2)
EXC. UÑA	2.85 (m2)
DESCOLM.	60.14 (m2)
GEOTEXTIL	0.27 (*)

0+000

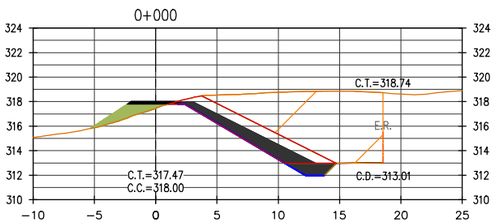

CORTE	18.21 (m2)
RELL. ESTRUC.	3.59 (m2)
CORONA	0.87 (m2)
ENR. TALUD	8.80 (m2)
ENR. UÑA	2.85 (m2)
EXC. UÑA	2.85 (m2)
DESCOLM.	54.91 (m2)
GEOTEXTIL	0.27 (*)

0+048

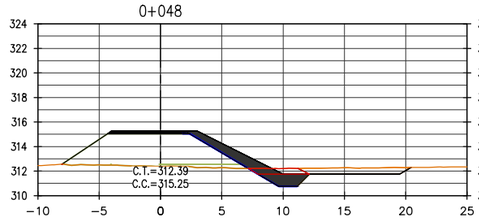

CORTE	1.92 (m2)
RELL. ESTRUC.	29.07 (m2)
CORONA	1.27 (m2)
ENR. TALUD	5.34 (m2)
ENR. UÑA	2.85 (m2)
EXC. UÑA	2.85 (m2)
DESCOLM.	4.18 (m2)
GEOTEXTIL	0.20 (*)

0+048

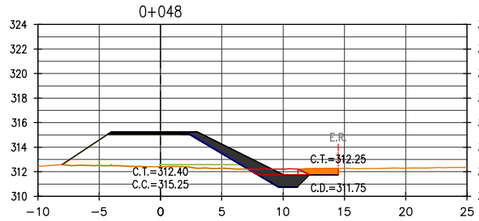

CORTE	1.93 (m2)
RELL. ESTRUC.	28.96 (m2)
CORONA	1.27 (m2)
ENR. TALUD	5.34 (m2)
ENR. UÑA	2.85 (m2)
EXC. UÑA	2.85 (m2)
DESCOLM.	1.38 (m2)
GEOTEXTIL	0.20 (*)

0+045

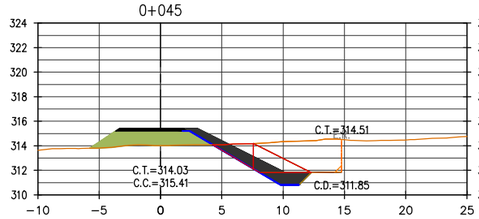

CORTE	8.91 (m2)
RELL. ESTRUC.	9.48 (m2)
CORONA	1.14 (m2)
ENR. TALUD	5.51 (m2)
ENR. UÑA	2.85 (m2)
EXC. UÑA	2.85 (m2)
DESCOLM.	12.81 (m2)
GEOTEXTIL	0.20 (*)

0+040

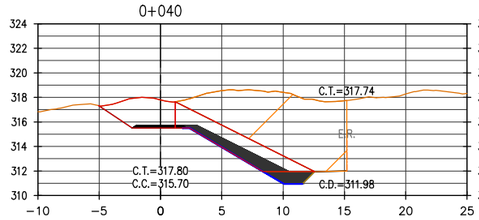

CORTE	28.96 (m2)
RELL. ESTRUC.	0.00 (m2)
CORONA	0.87 (m2)
ENR. TALUD	5.85 (m2)
ENR. UÑA	2.85 (m2)
EXC. UÑA	2.85 (m2)
DESCOLM.	54.81 (m2)
GEOTEXTIL	0.21 (*)

0+035

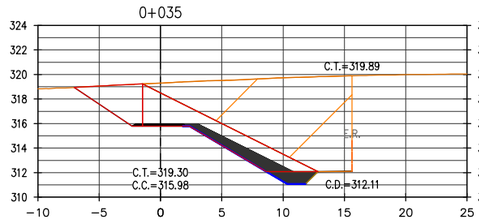

CORTE	36.35 (m2)
RELL. ESTRUC.	0.00 (m2)
CORONA	0.87 (m2)
ENR. TALUD	6.19 (m2)
ENR. UÑA	2.85 (m2)
EXC. UÑA	2.85 (m2)
DESCOLM.	77.14 (m2)
GEOTEXTIL	0.22 (*)

0+030

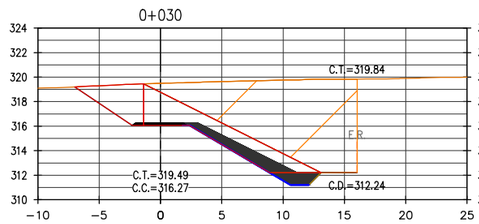

CORTE	36.36 (m2)
RELL. ESTRUC.	0.00 (m2)
CORONA	0.87 (m2)
ENR. TALUD	6.54 (m2)
ENR. UÑA	2.85 (m2)
EXC. UÑA	2.85 (m2)
DESCOLM.	77.54 (m2)
GEOTEXTIL	0.23 (*)

0+075

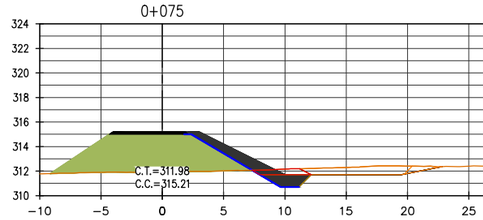

CORTE	1.77 (m2)
RELL. ESTRUC.	35.40 (m2)
CORONA	1.27 (m2)
ENR. TALUD	5.34 (m2)
ENR. UÑA	2.85 (m2)
EXC. UÑA	2.85 (m2)
DESCOLM.	6.05 (m2)
GEOTEXTIL	0.20 (*)

0+070

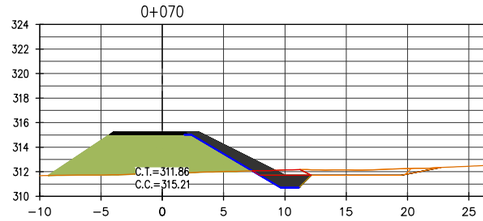

CORTE	1.68 (m2)
RELL. ESTRUC.	37.02 (m2)
CORONA	1.27 (m2)
ENR. TALUD	5.34 (m2)
ENR. UÑA	2.85 (m2)
EXC. UÑA	2.85 (m2)
DESCOLM.	4.32 (m2)
GEOTEXTIL	0.20 (*)

0+065

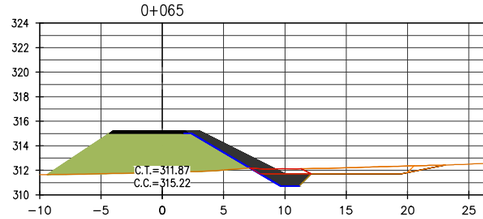

CORTE	1.68 (m2)
RELL. ESTRUC.	37.23 (m2)
CORONA	1.27 (m2)
ENR. TALUD	5.34 (m2)
ENR. UÑA	2.85 (m2)
EXC. UÑA	2.85 (m2)
DESCOLM.	5.05 (m2)
GEOTEXTIL	0.20 (*)

0+060

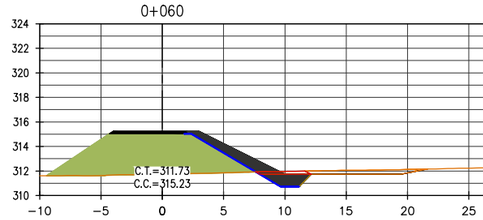

CORTE	0.94 (m2)
RELL. ESTRUC.	39.37 (m2)
CORONA	1.27 (m2)
ENR. TALUD	5.34 (m2)
ENR. UÑA	2.85 (m2)
EXC. UÑA	2.85 (m2)
DESCOLM.	2.89 (m2)
GEOTEXTIL	0.20 (*)

0+055

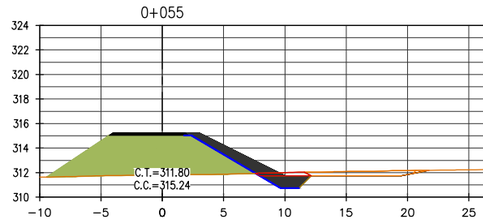

CORTE	1.03 (m2)
RELL. ESTRUC.	38.57 (m2)
CORONA	1.27 (m2)
ENR. TALUD	5.34 (m2)
ENR. UÑA	2.85 (m2)
EXC. UÑA	2.85 (m2)
DESCOLM.	3.18 (m2)
GEOTEXTIL	0.20 (*)

0+050

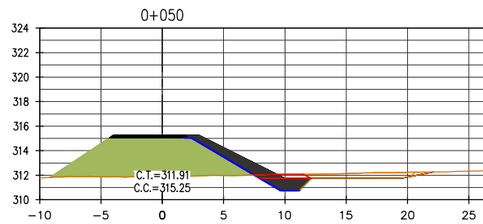

CORTE	1.31 (m2)
RELL. ESTRUC.	36.43 (m2)
CORONA	1.27 (m2)
ENR. TALUD	5.34 (m2)
ENR. UÑA	2.85 (m2)
EXC. UÑA	2.85 (m2)
DESCOLM.	3.77 (m2)
GEOTEXTIL	0.20 (*)

REFERENCIAS:
VER PLANO 400195-OHL001-653-XX-DR-CV-010021 (PLANTA Y PERFIL LONGITUDINAL)
VER PLANO 400195-OHL001-653-XX-DR-CV-010003 (SECCIONES TÍPICAS)

RECONSTRUCCIÓN CONCYPERÚ
REVISIÓN DE DOCUMENTOS TÉCNICOS
- A- ACEPTADO
- B- ACEPTADO CON COMENTARIOS
- C- RECHAZADO

FIRMA FECHA

UBICACIÓN

ESCALA GRAFICA

LEYENDA
SISTEMA DE PROYECCIÓN:
UNIVERSAL TRANSVERSAL MERCATOR (UTM) , ZONA 17 SUR
DATUM : SISTEMA GEODESICO MUNDIAL (WGS 84)
FUENTE : EQUIPO TÉCNICO

REV N°	FECHA	DESCRIPCION DE LA REVISION	REV.	DIR.
R00	08.2023	EMITIDO REV. Y COMENTARIO	J.O.	R.E.

	FECHA	FIRMA
DISEÑO : ALBERTO PRIETO	25.08.2023	Alberta Prieto T. Ing. Caminos, Canales y Puertos CIP 2791.1
DIBUJO : ROGER ROSILLO	25.08.2023	Roger Rosillo L. Tecnico CAD
REVISION : ALBERTO PRIETO	25.08.2023	Alberta Prieto T. Ing. Caminos, Canales y Puertos CIP 2791.1
APROBACION : ING. JOSE LUIS OBLITAS	25.08.2023	
DIRECTOR DE PROYECTO : ING. RICARDO A. ECHEGARAY N.	25.08.2023	

OHLA Perú
inypsa

PERÚ Presidencia del Consejo de Ministros
RECONSTRUCCIÓN CON CAMBIOS

SOLUCIONES INTEGRALES
ENTREGA DE LAS DEFENSAS
RIBEREÑAS RÍO CHICAMA
Y RÍO VIRÚ (PAQUETE 9R-06)
PROYECTO 4 - CUI 2509625

PAQUETE 04
QUEBRADA ALTO PERU / SAUZAL

PLANO
DIQUE AP-DE-I-2
SECCIONES TRANSVERSALES
1 DE 4

ESPECIALIDAD :
CIVIL

USO :
653-DIQUES TRANSVERSALES-4

ZONA :
CHICAMA-ASCOPE-LA LIBERTAD

ESCALA :	FECHA :	REV :
1/500	25.08.2023	R00

CODIGO DEL PLANO :
400195-OHL001-653-XX-DR-CV-010022